












Wilderness Study Area Copper Mountain 1:38,000

Wilderness Study Area

-  Copper Mountain
-  Fence
-  Natural Barrier
-  Lander GTLF
-  CATTLEGUARD
-  LAKE or RESERVOIR
-  SPRING
-  WATER STORAGE
-  WELL
-  DITCH

SURFACE

-  Bureau of Indian Affairs
-  Bureau of Land Management
-  Bureau of Reclamation
-  Private
-  State
-  Wyoming State
-  Parks & Historic Sites
-  Water



0 180
Miles



Date: 8/2/2016

No warranty is made by the Bureau of Land Management (BLM) for use of the data for purposes not intended by BLM.

